

# ISLANDS


## PRE-TREATMENT ROUTES

**BOWMORE / SPRINGBANK – Islay**


**CRAIGHOUSE - Jura**

<b>Route code</b>	<b>Description</b>	<b>Priority</b>
11	A846 & B8016 Bridgend - Port Ellen	2
12	Bridgend –	-


**Pregrit route**



11 - PORT ELLEN STREETS



11 - BOWMORE STREETS



<b>Pregrit route ( from action plan)</b>					
<b>I2 - BRIDGEND A846 PORT ASKAIG AND A847 PORTNAHAVEN</b>					
<b><u>District</u></b>	<b><u>Depot</u></b>	<b><u>Loading Point</u></b>		<b><u>Route code</u></b>	<b><u>Priority</u></b>
Islay	Bowmore	Springbank salt depot		I2	2
<b><u>Manoeuvre</u></b>	<b><u>Spinner</u></b>	<b><u>Description</u></b>			
Leave depot	Off	to springbank salt store			
TURN RIGHT	ON	TREAT A846 TO PORT ASKAIG FERRY TERMINAL			
RETURN	off	Dead run to CAOL ILA junction,			
TURN RIGHT	ON	CAOL ILA TO BUS STOP , turn in next junction and return			
RETURN	off	Dead run to A846 / A847 junction, Bridgend			
RIGHT TURN	ON	A847 BRIDGEND TO PORT CHARLOTTE			
AHEAD	ON	PORT CHARLOTTE TO PORTNAHAVEN - END OF HIGH ST			
RETURN	off	Dead Run - High St to Crown St ( Port Wemyss - Bus Route)			
TURN RIGHT	ON	PORT WEMYSS - CROWN ST , SHORE ST and MAIN ST to A847			
RETURN	off	Dead Run - Return to Springbank unload			

### **Salt requirements**

Minimum Tonnages	<b>10g / sq.m</b>	<b>2.088 tonnes</b>
	<b>20g / sq.m.</b>	<b>4.176 tonnes</b>
	<b>40g / sq.m.</b>	<b>8.352 tonnes</b>





